




(Mobile library) Mount Baker and Boulder River Wilderness Areas [Mt. Baker-Snoqualmie National Forest]
(National Geographic Trails Illustrated Map)

Mount Baker and Boulder River Wilderness Areas [Mt. Baker-Snoqualmie National Forest] (National Geographic Trails Illustrated Map)

National Geographic Maps - Trails Illustrated
**Download PDF | ePub | DOC | audiobook | ebooks*



 Download

 Read Online

#362967 in BooksColor: Washington National Geographic 2010-07-30Format: Folded MapOriginal language:EnglishPDF # 1 8.80 x .20 x 4.101, .20 Binding: Map2 pagesTrails Illustrated SeriesWashingtonMt Bakerboulder River #826 | File size: 69.Mb

National Geographic Maps - Trails Illustrated : Mount Baker and Boulder River Wilderness Areas [Mt. Baker-Snoqualmie National Forest] (National Geographic Trails Illustrated Map) before purchasing it in order to gage

whether or not it would be worth my time, and all praised Mount Baker and Boulder River Wilderness Areas [Mt. Baker-Snoqualmie National Forest] (National Geographic Trails Illustrated Map):

1 of 1 people found the following review helpful. Great reference mapBy JW1979Great map to have if you like to explore the Mt Baker-Snoqualmie NF. We have four of these maps that cover the entire area from the central Cascades all the way to Canada. These maps have kept us from getting lost in the maze that is the forest roads throughout the Cascade Mountains.0 of 0 people found the following review helpful. Probably Best Map AvailableBy Michael McClintockProbably the best recreation map available, but like all othe maps of the area, not completely up to date (e.g. the Baker Lake Resort was closed a couple of years ago). As good as this map is, it is still a good idea to check with the Ranger Station in Sedro Woolley for road conditions, campgrounds, etc.0 of 0 people found the following review helpful. Four StarsBy Tee KingHappy to have a durable hard copy of local trails for hiking.

Waterproof Tear-Resistant Topographic MapNational Geographic's Trails Illustrated map of Mount Baker and Boulder River Wilderness Areas is designed to meet the needs of outdoor enthusiasts looking to enjoy the limitless recreational opportunities in the western Cascades of northern Washington. Expertly researched and created in partnership with the U.S. Forest Service and others, the map's coverage includes many attractions in and around Mount Baker-Snoqualmie National Forest, like Mounts Baker and Shuksan with their glaciers; Mount Baker, Boulder River, Wild Sky and Noisy-Diobsud Wilderness Areas; Mount Baker National Recreation Area; Baker and Spada Lakes; Sauk and Skagit Wild and Scenic Rivers; and Forks of the Sky, Wallace Falls and Rockport State Parks. Trails in the area are all labeled according to their designated usage, whether you are exploring on foot, skis, horseback, mountain bike, ATV or snowmobile, including parts of the Pacific Crest and Pacific Northwest Trails. To aid in your navigation, the map includes contour lines, elevations, labeled peaks, water features, selected waypoints, areas of wooded cover, numbered Forest Service roads and color-coded boundaries between the various land management agencies in the region. The Mount Baker Highway, North Cascades and Mountain Loop Scenic Byways are all marked. Many of the area's recreational activities are pinpointed on the map, such as campgrounds and campsites, picnic areas, trailheads and interpretive trails, downhill and cross-country ski areas, motorized and non-motorized sno-parks, boat ramps, fishing holes and lookout towers. Every Trails Illustrated map is printed on "Backcountry Tough" waterproof, tear-resistant paper. A full UTM grid is printed on the map to aid with GPS navigation. Other features found on this map include: Bacon Peak, Baker Lake, Boulder River Wilderness, Iron Mountain, Lake Chaplain, Lake Roesiger, Lake Shannon, Monroe, Mount Baker, Mount Baker Wilderness, Mount Bullen, Mount Shuksan, Mt. Baker National Forest, Noisy-Diobsud Wilderness, North Cascades, Ragged Ridge, Sauk River, Snoqualmie National Forest, Suiattle River, Sultan River, Twin Sisters Mountain, Wild Sky Wilderness. Map Scale = 1:75,000 Sheet Size = 25.5" x 37.75" Folded Size = 4.25" x 9.25"

About the AuthorFounded in 1915 as the Cartographic Group, the first division of National Geographic, National Geographic Maps has been responsible for illustrating the world around us through the art and science of mapmaking. Today, National Geographic Maps continues this mission by creating the world's best wall maps, recreation maps, atlases, and globes which inspire people to care about and explore their world.